

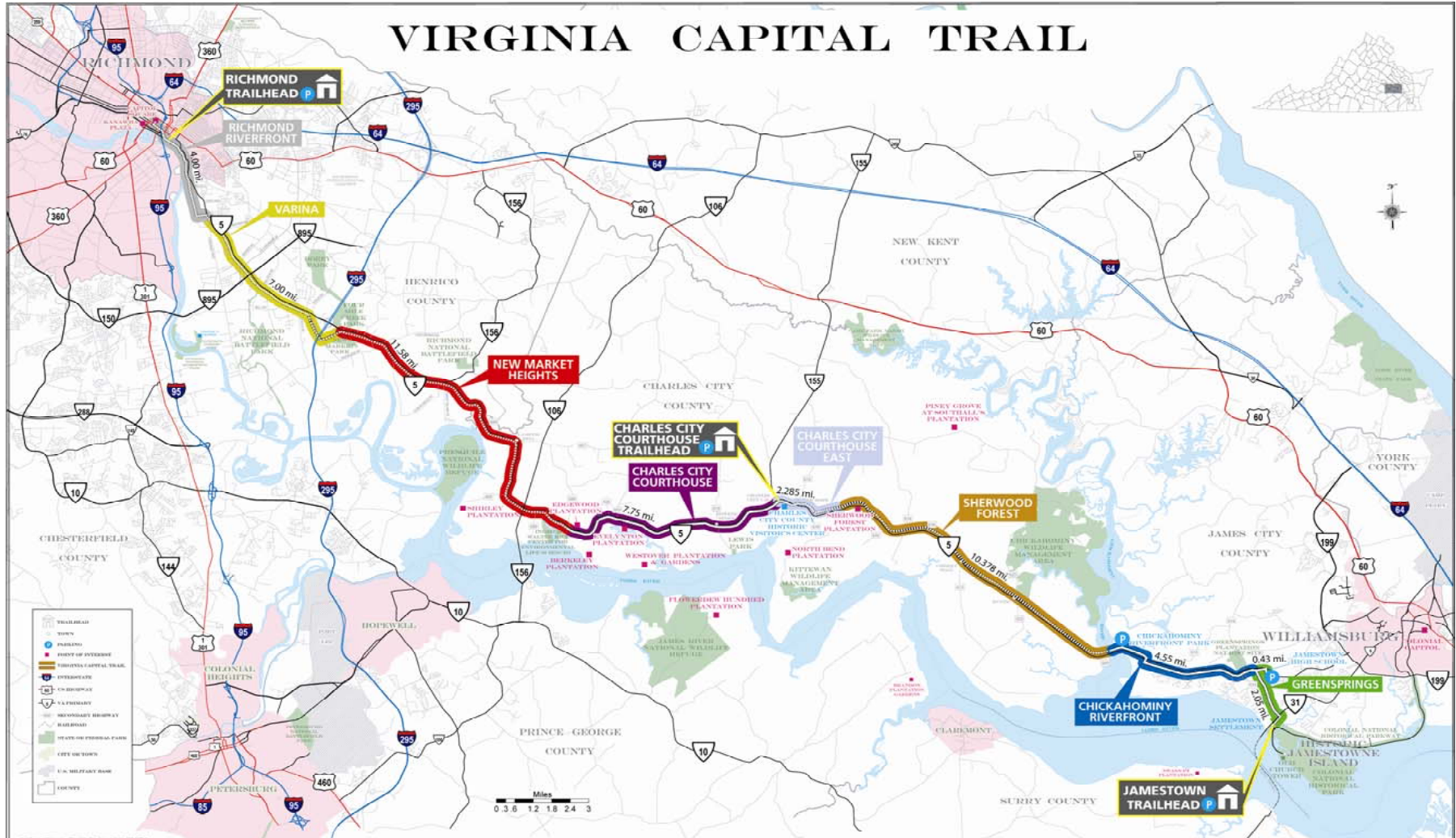


***Virginia Capital Trail  
Sherwood Forest Phase Location &  
Design Public Hearing Approval***

November 18, 2009  
*Thomas Hawthorne, P.E.*  
*District Administrator, Richmond District*

# Virginia Capital Trail Project

## 50 Mile Project from Richmond to Williamsburg



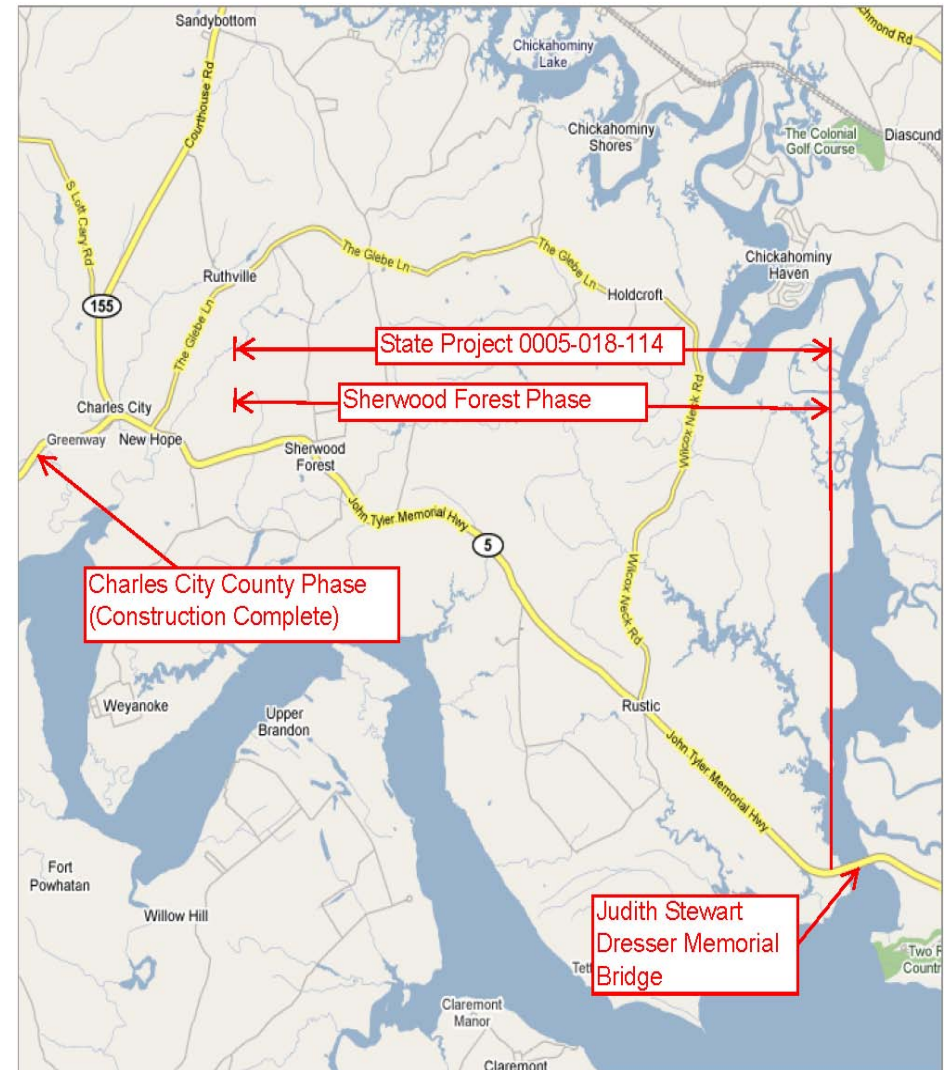
# Status of VA Capital Trail Project

## (8) Phases

- Green Springs- Complete
- Chickahominy Riverfront- Complete
- Charles City Courthouse- Complete
- Richmond Riverfront - Under Construction
- **Sherwood Forest- In Development**
- Charles City Courthouse East- In Development
- New Market Heights- In Development
- Varina- In Development

# Overview

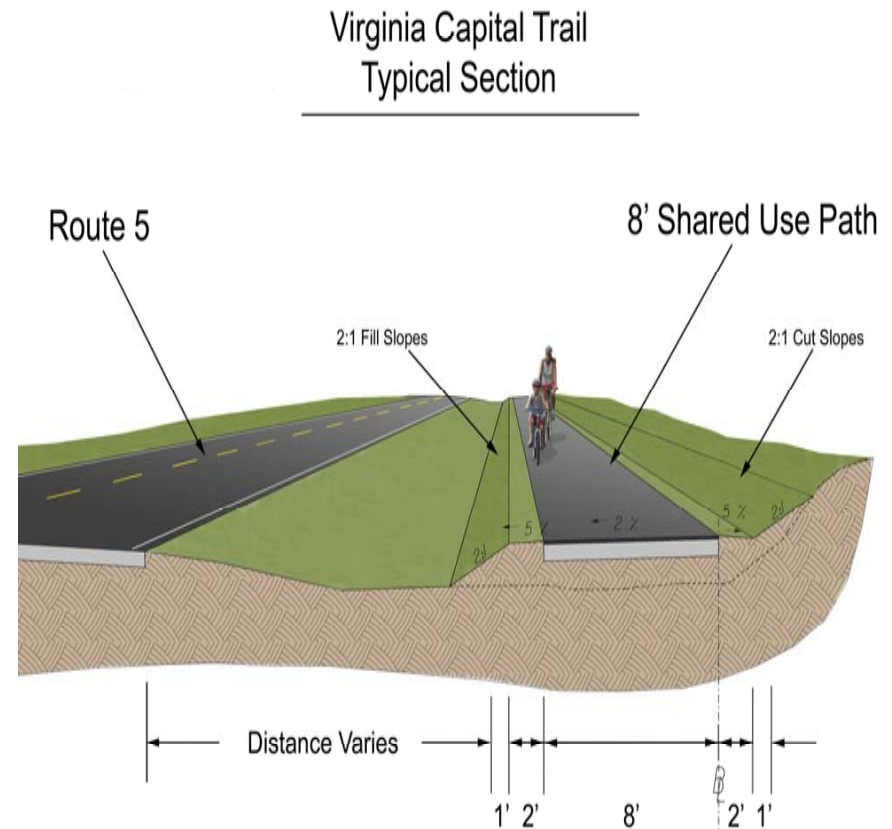
- A Location and Design Public Hearing was held on Wednesday, April 1, 2009 for the Sherwood Forest Phase of the Virginia Capital Trail Project.
- The project begins 2.26 miles east of Charles City Courthouse and ends 0.39 miles west of the west bank of the Chickahominy River





# Overview

- The proposed project consists of the design and construction of a 10.378 miles shared use path parallel to Route 5.
- There were 50 citizens in attendance at the public hearing.
- All of the citizens were in favor of the Sherwood Forest Phase Location and Design of the Trail.



# Recommended Trail Location

- North side of Rte 5
- Proposed trail crosses the Judith Stewart Dresser Bridge on the north side
- Takes advantage of utility clearing to minimize tree loss and reduces R/W impacts.

# Action Requested

- CTB approval of the location public hearing for the Sherwood Forest Phase of the Virginia Capital Trail
- This approval would authorize VDOT to proceed with development and implementation of the Virginia Capital Trail.

# Next Steps

- Authorize R/W Spring 2010
- Construction Advertisement Fall 2010
- Estimated Total cost- \$9,240,000





***Virginia Capital Trail  
Sherwood Forest Phase Location &  
Design Public Hearing Approval***

November 18, 2009  
*Thomas Hawthorne, P.E.*  
*District Administrator, Richmond District*